

HRV - Heavy Rigid Vehicle
Overall Length 12.500m
Overall Width 2.400m
Overall Body Height 5.900m
Min Body Ground Clearance 1.417m
Track Width 2.500m
Lock-to-lock time 6.00s
Curb to Curb Turning Radius 12.500m

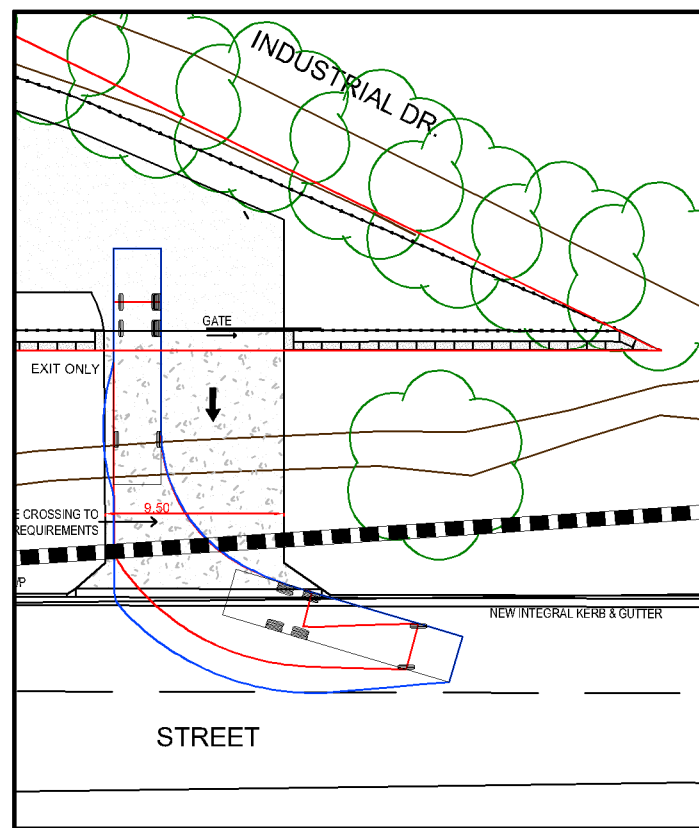
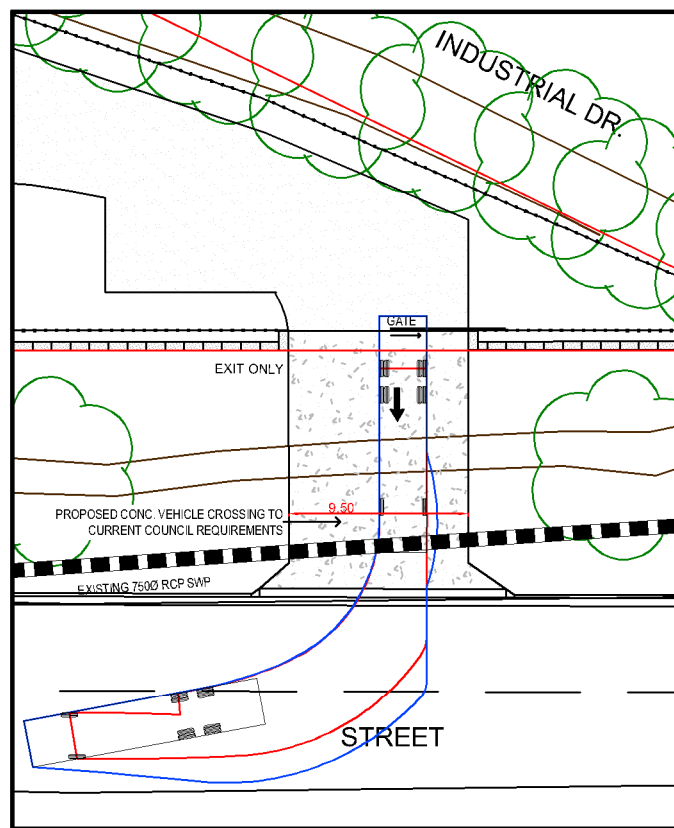
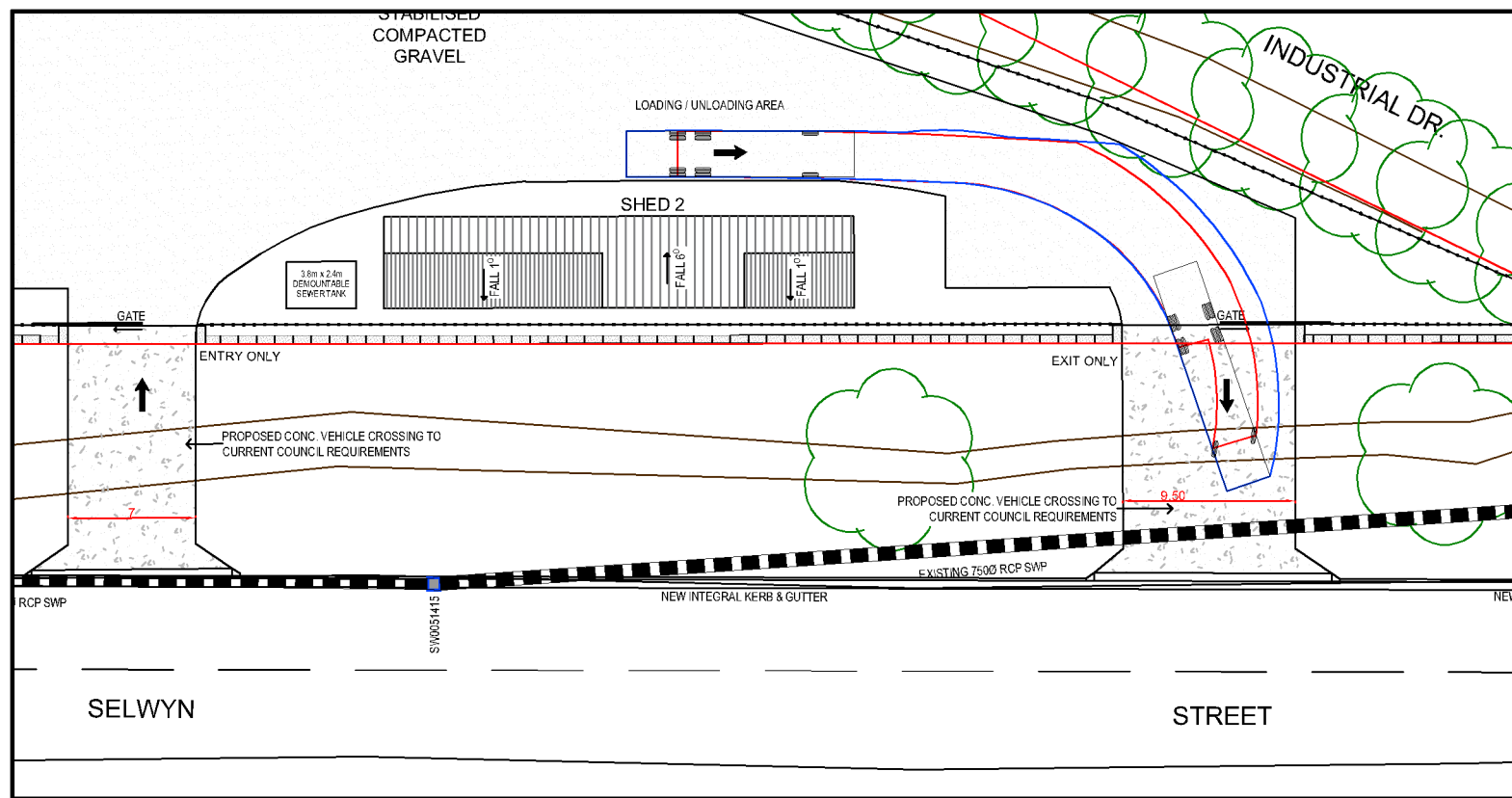
INWARD MOVEMENTS

LEGEND

WHEEL PATH
BODY OVERHANG

SCALE 1:200 (A1)
5 0 5 10 15 20

OUTWARD MOVEMENTS



B A	COUNCIL RFI INITIAL ISSUE - COUNCIL RFI	28/11/24 12/11/24
Ed.	Details of Revisions	Date

"COPYRIGHT NOTICE"
THIS PLAN AND THE INFORMATION IT CONTAINS ARE COPYRIGHT AND REMAIN THE PROPERTY OF LAND DEVELOPMENT SOLUTIONS Pty Ltd.
USE OF THE PLAN AND INFORMATION IT CONTAINS FOR ANY OTHER PURPOSE IS NOT PERMITTED UNLESS PRIOR WRITTEN APPROVAL HAS BEEN OBTAINED FROM LAND DEVELOPMENT SOLUTIONS Pty Ltd.

Client / Council Development Consent Number

Scale: AS SHOWN (A1)
Origin: --
Designed: B.B.
Checked: B.B.
Job Number: 6759
Datum: AHD
Contour Int: -
Drawn: AW
Approved: J.H.
Drawing File: 6759-Traffic:MP-2

Registered Surveyor:

LAND DEVELOPMENT SOLUTIONS
Surveying • Planning • Engineering
PO Box 853 THE JUNCTION NSW 2291
Phone: (02) 4963 5520 Fax: (02) 4963 5521
E-mail: mail@lds.net.au
ABN: 42 110 897 928

TRAFFIC MANAGEMENT PLAN
HRV - TURNING PATHS
No.20 SELWYN STREET
MAYFIELD

Drawing Number	Edition
1	B
Sheet 1 of 1	